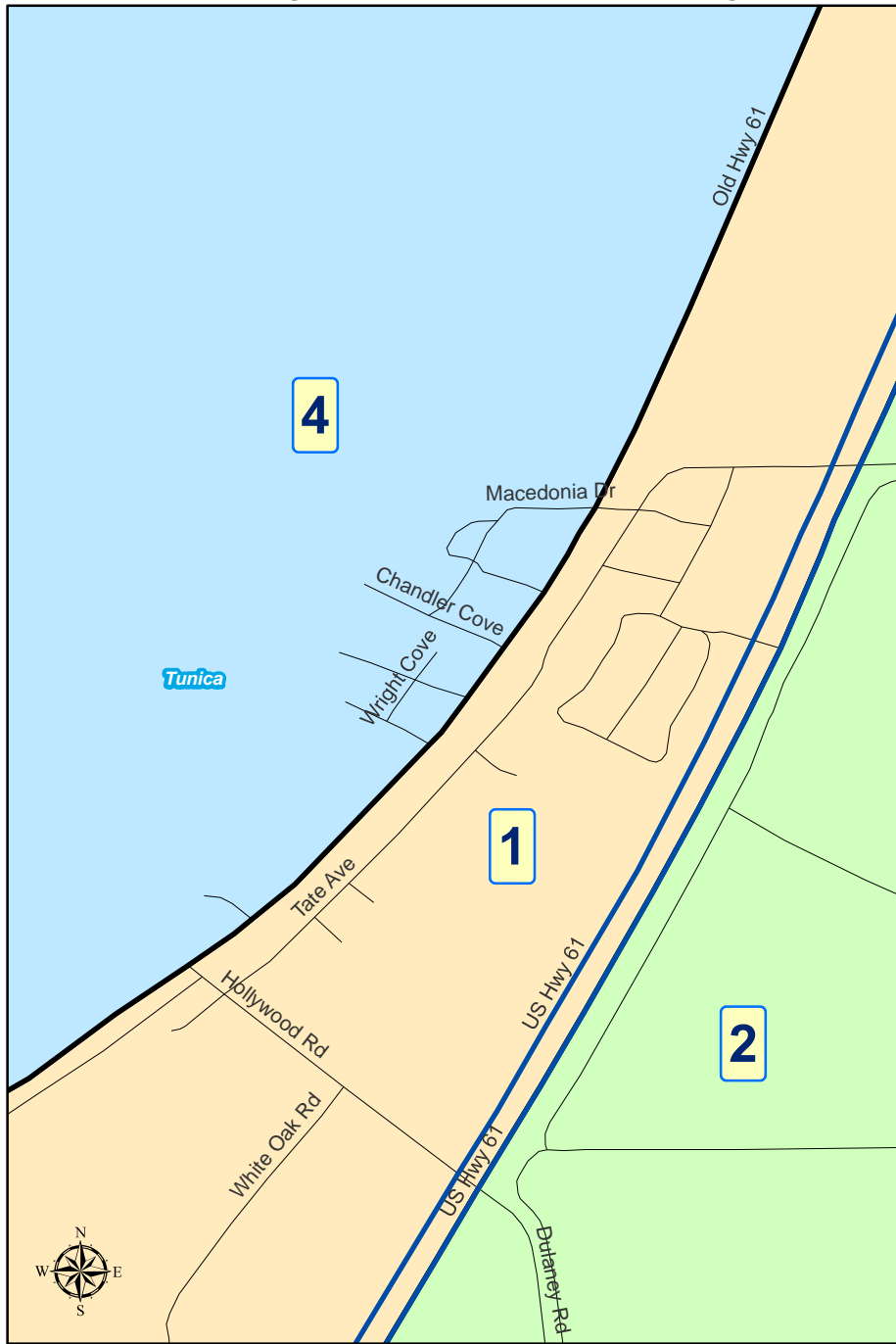


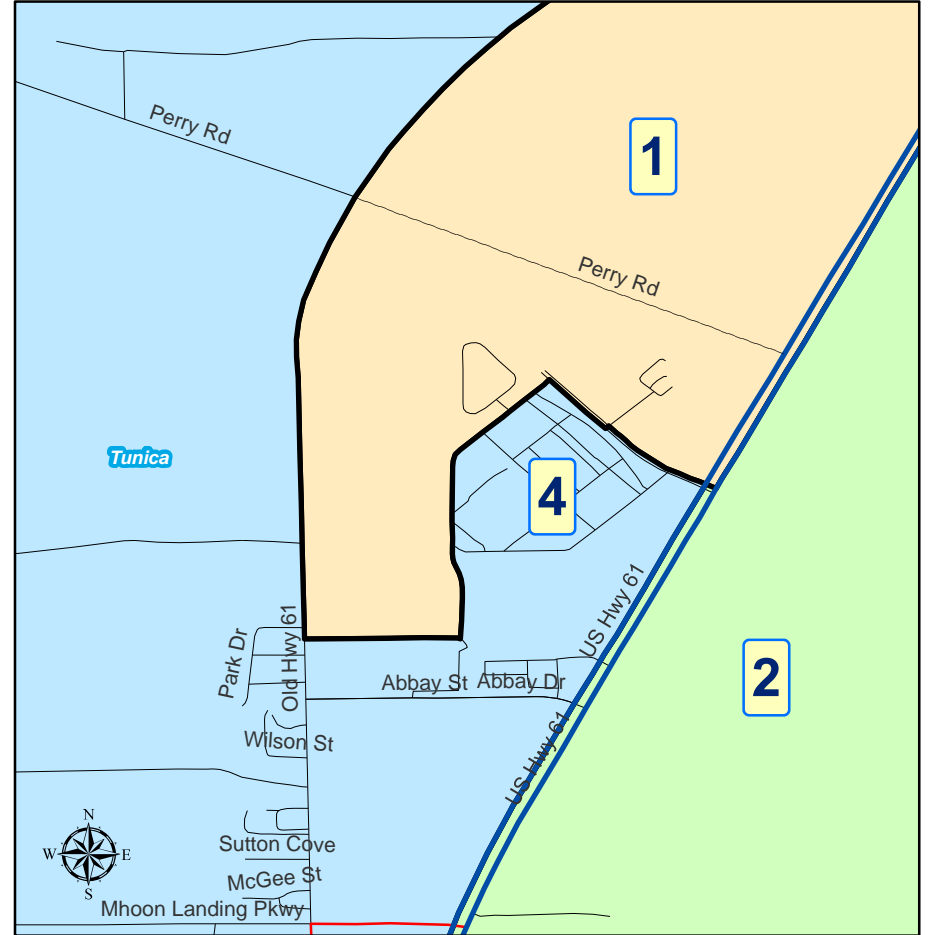
# Tunica County Voting Districts Redistricting Plan 7c+ Amendments

Plan 7c+ **MAP #3**  
Supervisors Districts  
Exploded View

## INSET: Hollywood Community



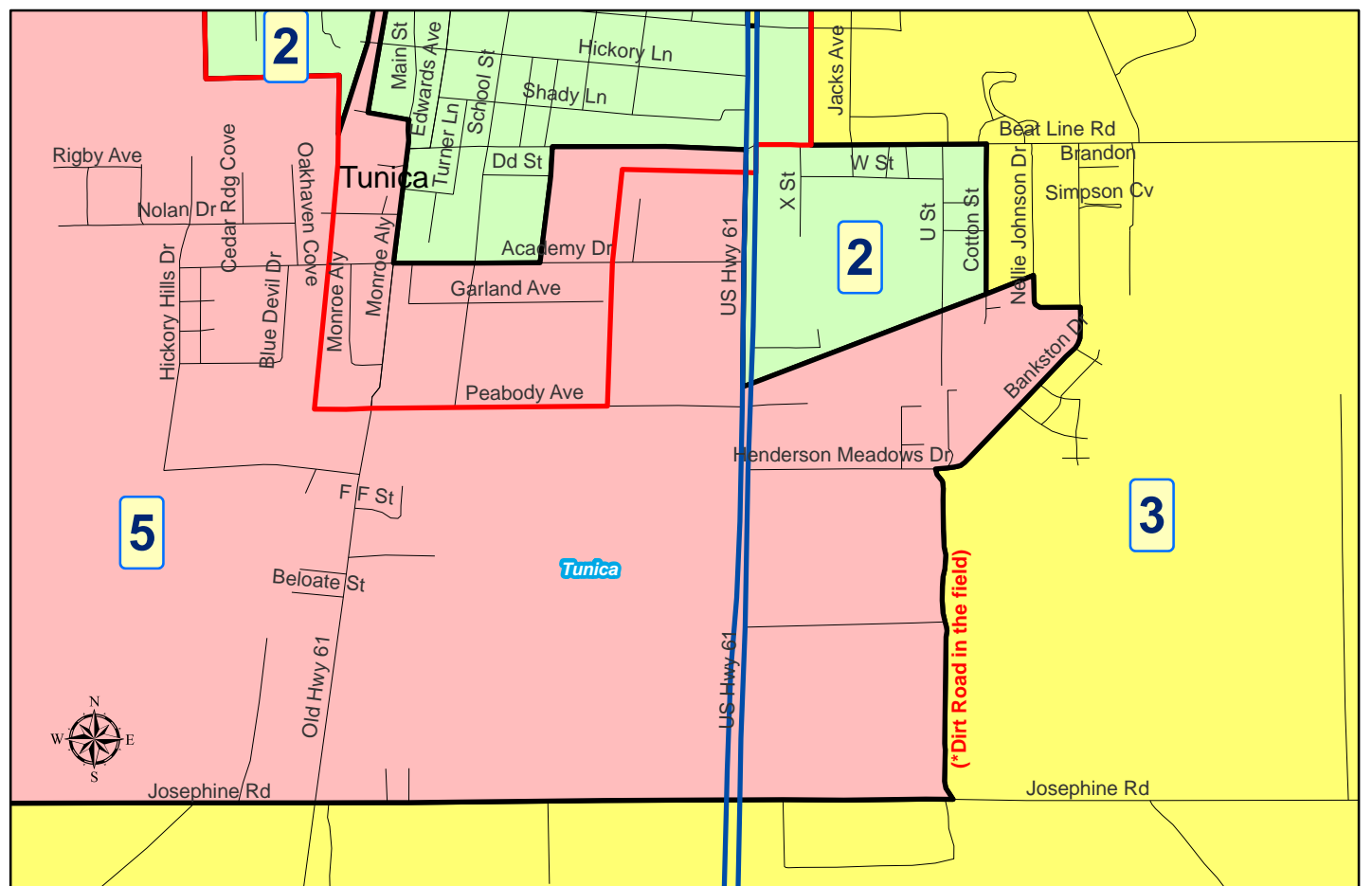
## INSET: Walker & Sears Subs



\* Supervisor District #1 has no population in it South of Perry Road.

\* Hollywood is divided into two (2) Supervisor Districts: Everyone who lives East of Old Hwy 61 and West of US Hwy 61 down to Perry Road are in District #1. Everyone on the West Side of Old Hwy 61 are in Supervisor District #4. District #1 was drawn like this to keep the incumbent Supervisor in his District.

## INSET: South Town of Tunica



### Legend

- Primary Roads
- Tunica of Town
- Local Roads

### Plan Boundary

### District Name

- 1
- 2
- 3
- 4
- 5

Sources: - U.S. Census Bureau 2010 Data  
- ESRI ArcGIS ArcMap-ArcView  
- Movementech Inc.  
- Southern Echo, Inc.

This map Community Plan 7c+ (Amendments) District Boundaries are the Official Tunica County Political District Plans, "Community Plan 7c+" that were adopted by the Tunica County Board of Supervisors on March 31, 2014 "+" (Plus) the Amendments of the Precinct Voting Places that were adopted March 3, 2014. Hon. Ellis Turnage did the official maps for the Tunica County Board of Supervisors from the Tunica County Redistricting Committee plan that was presented as "Community Plan 7c".

This Map & Data Prepared 02/09/2015  
By **Tunica Teens In Action, Inc.**  
Technical Assistance Provided by  
**MARMEL** Political Redistricting & GIS  
Mapping Consultants  
1028 Prichard Road  
Tunica, MS 38676  
Office Tel: 662-363-1228  
Email: melvinyoungtunicams@gmail.com